



# LET'S SHAKE YOUR COMMUNITY

Earthquake Hazard Mapping Approach for Community Resilience

Emi Kiyota, Ph.D

# Japan: Ibasho House

## Partner: Ibasho Sozo Project

- Multi-generational community hub
- Café (10am-4pm) everyday except for Thursday
- Community Resource Center
  - Vegetable farm
  - Farmer's market
  - Noodle shop
  - Knowledge transfer
  - Local cultural value
- Elders find opportunities to contribute to their community





nikken.jp

*more than creative*

+

ibasho



# Objective

Initiate conversation among elders about how to make their communities more resilient, going beyond just completing the evacuation map for elders through the mapping process.



# Mapping workshops

June, 2015

Evacuation map for elderly

October, 2015

Community resource map

December, 2015


Access map: shopping, hospital, services

June, 2016

Elder led community program for increasing mobility

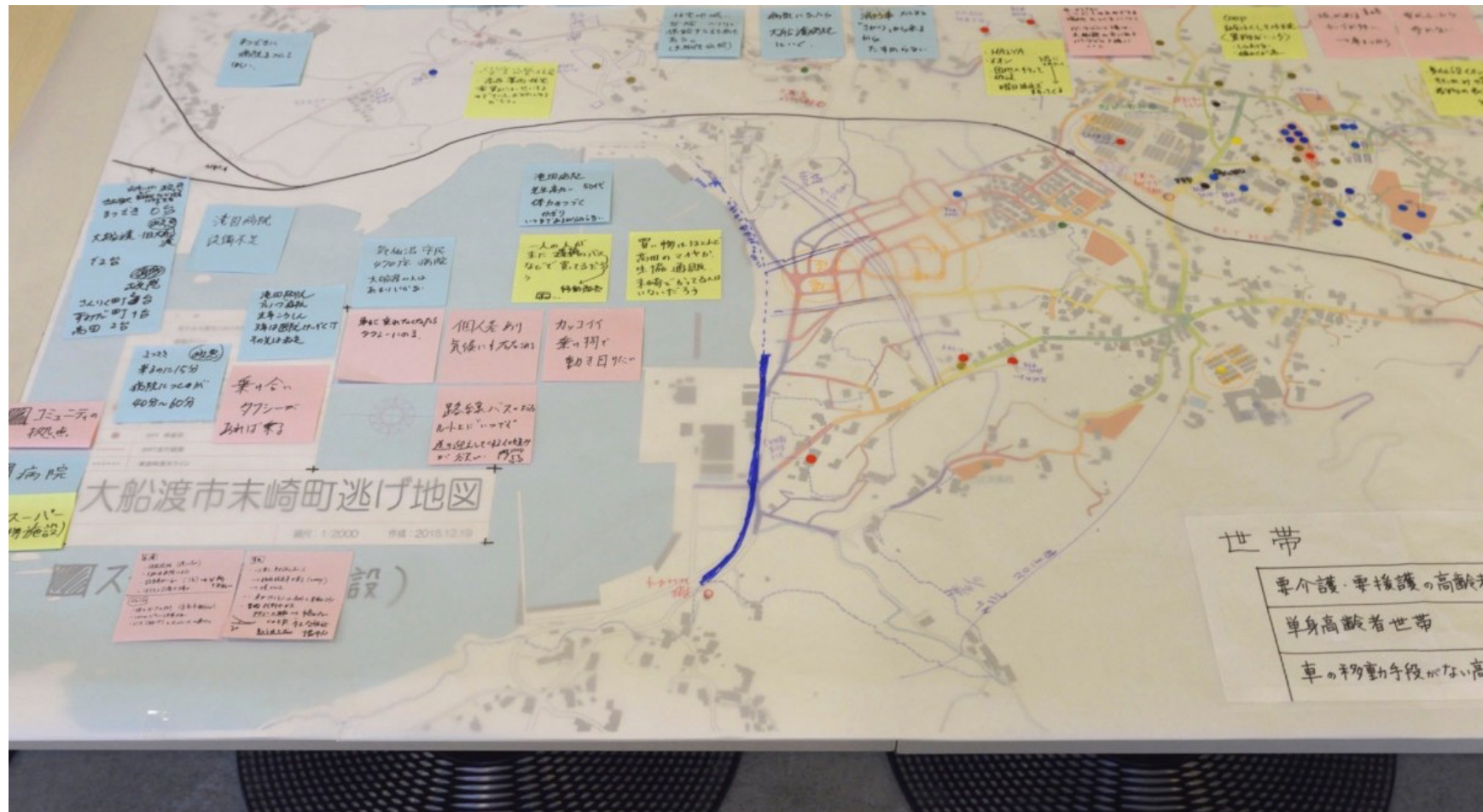


# Evacuation map for elderly





# Evacuation map for elderly



# Community resource map





# Community resource map




# Access Map





# Mindset change through elder led mapping process

Issues related elders = Cost



Assets that produce new opportunities



# Lessons

- **Discover existing challenges and resources**
- **Shared understanding of the issues in their community (e.g. emergency response, transportation, or shopping)**
- **Find their own solutions**
- **Take ownership of their decisions**
- **Take concrete actions within their capacity**

